

Notes















Trip to Cerny Park

28w351 Forest View Ave S,
Warrenville, IL 60555

24.46 miles - about 34 minutes



Lockport, IL 60441

- | | | |
|---|--|------------|
|  | 1. Start out going EAST on E 8TH ST toward SUMMIT DR. | go 0.0 mi |
|  | 2. Turn LEFT onto SUMMIT DR. | go 0.3 mi |
|   | 3. Turn RIGHT onto E 9TH ST / IL-7 . Continue to follow IL-7 E. | go 1.7 mi |
|  | 4. Turn LEFT to take the I-355-TOLLWAY N ramp toward WEST SUBURBS. | go 0.5 mi |
|   | 5. Merge onto I-355 N (Portions toll). | go 13.8 mi |
|   | 6. Merge onto I-88 W / RONALD REAGAN MEMORIAL TOLLWAY toward AURORA (Portions toll). | go 6.5 mi |
|  | 7. Take the WINFIELD ROAD exit. | go 0.4 mi |
|  | 8. Take the ramp toward WARRENVILLE. | go 0.0 mi |
|  | 9. Merge onto WINFIELD RD. | go 0.6 mi |
|  | 10. Turn LEFT onto WARRENVILLE RD / CR-13. | go 0.2 mi |
|  | 11. Turn LEFT onto RIVER RD / CR-13. | go 0.4 mi |
| | 12. Turn RIGHT onto FOREST VIEW AVE S. | go 0.0 mi |



END

13. 28W351 FOREST VIEW AVE S is on the LEFT.

go 0.0 mi

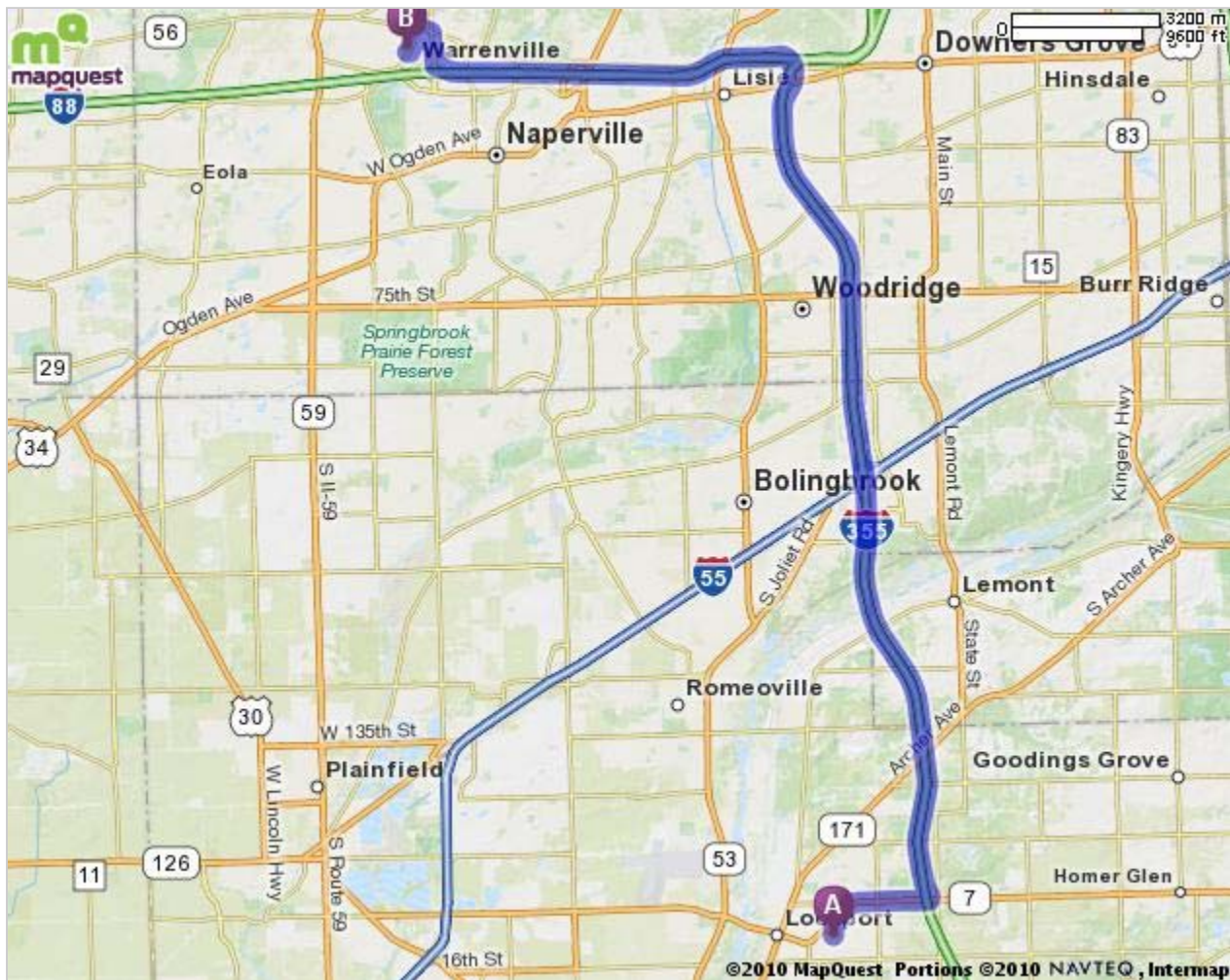


Cerny Park

28w351 Forest View Ave S, Warrenville, IL 60555

Total Travel Estimate : 24.46 miles - about 34 minutes

Route Map [Hide](#)



All rights reserved. Use subject to License/Copyright | [Map Legend](#)

Directions and maps are informational only. We make no warranties on the accuracy of their content, road conditions or route usability or expeditiousness. You assume all risk of use. MapQuest and its suppliers shall not be liable to you for any loss or delay resulting from your use of MapQuest. Your use of MapQuest means you agree to our [Terms of Use](#)