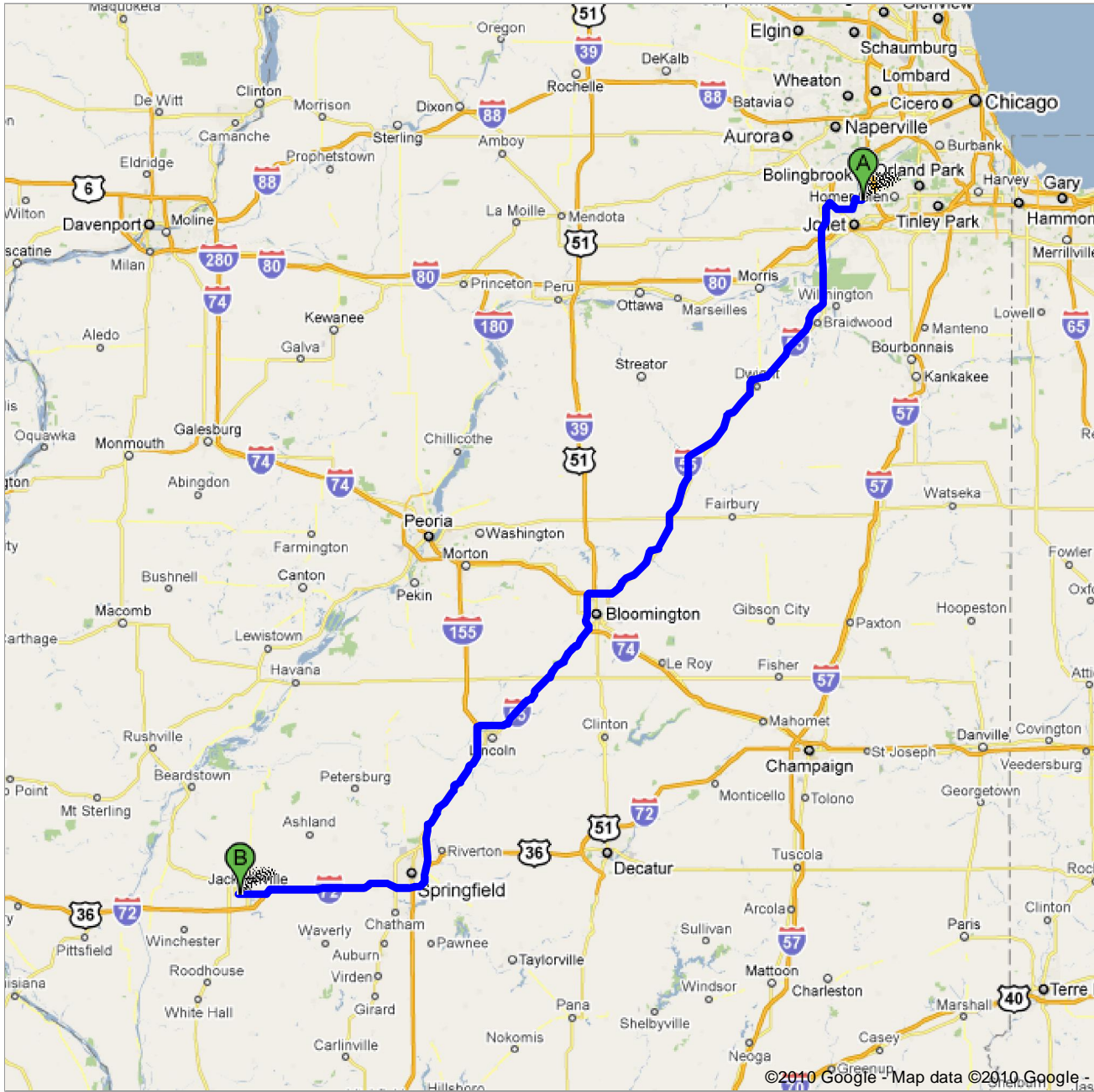












**Directions to 1725 West Morton Avenue,
Jacksonville, IL 62650**
207 mi – about 3 hours 42 mins

Save trees. Go green!
Download Google Maps on your
phone at google.com/gmm



121 East 8th Street, Lockport, IL 60441-3000 - (815) 838-0755

1. Head **east** on **E 8th St** toward **S Hamilton St** go 112 ft
total 112 ft
-  2. Take the 1st **right** onto **S Hamilton St** go 387 ft
total 499 ft
-  3. Take the 1st **right** onto **E 9th St/IL-7 S**
Continue to follow IL-7 S
About 3 mins go 1.1 mi
total 1.2 mi
-  4. Turn **left** at **Broadway St/IL-53 S/IL-7 S**
About 3 mins go 2.0 mi
total 3.1 mi
-  5. Turn **right** at **Caton Farm Rd**
About 6 mins go 2.8 mi
total 6.0 mi
-  6. Turn **right** at **N Plainfield Rd/US-30 W**
About 4 mins go 2.0 mi
total 7.9 mi
-  7. Turn **left** to merge onto **I-55 S**
About 2 hours 50 mins go 165 mi
total 173 mi
-  8. Continue onto **I-72 W**
About 26 mins go 28.7 mi
total 202 mi
-  9. Take exit **68** toward **I-72/IL-104/Jacksonville**
About 1 min go 0.4 mi
total 202 mi
-  10. Turn **right** at **I-72 BUS W/E Morton Ave/Old Route 36**
Continue to follow I-72 BUS W/E Morton Ave
About 9 mins go 4.8 mi
total 207 mi

 1725 West Morton Avenue, Jacksonville, IL 62650

These directions are for planning purposes only. You may find that construction projects, traffic, weather, or other events may cause conditions to differ from the map results, and you should plan your route accordingly. You must obey all signs or notices regarding your route.

Map data ©2010 Google

Directions weren't right? Please find your route on maps.google.com and click "Report a problem" at the bottom left.