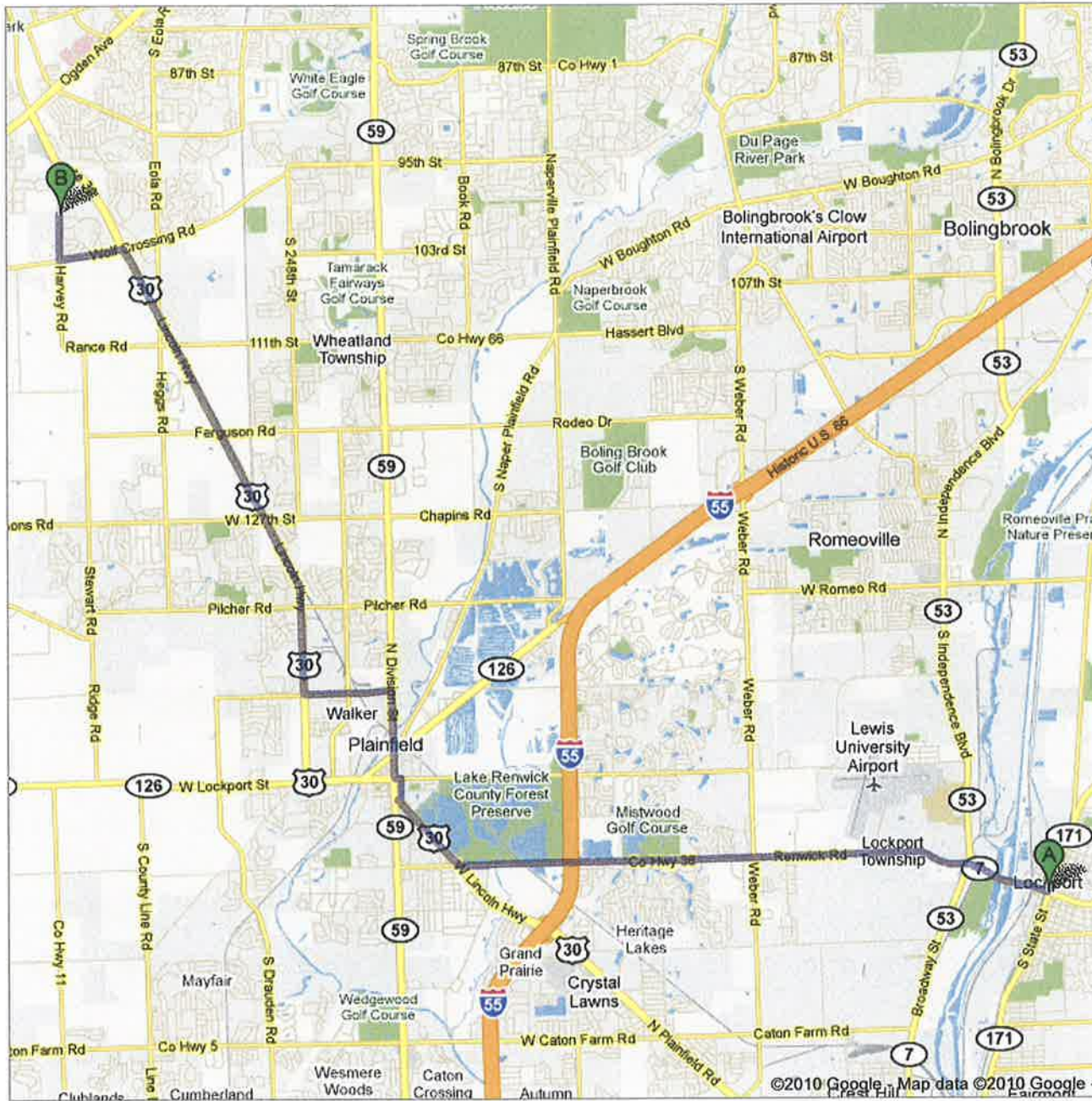











Save trees. Go green!

Download Google Maps on your phone at [google.com/gmm](http://google.com/gmm)



 Lockport, IL

-  1. Head **west** on **W 9th St/IL-7 S** toward **Canal St**  
Continue to follow IL-7 S  
About 2 mins go 1.0 mi  
total 1.0 mi
2. Continue onto **Renwick Rd**  
About 11 mins go 5.9 mi  
total 6.8 mi
-  3. Turn **right** at **S Joliet Rd**  
About 2 mins go 1.0 mi  
total 7.8 mi
-  4. Take the 2nd **right** onto **N Dillman St**  
About 1 min go 0.3 mi  
total 8.1 mi
-  5. Turn **left** at **W Lockport St**  
go 381 ft  
total 8.2 mi
-  6. Take the 1st **right** onto **N Division St/Historic U.S. 66 E/IL-59 N/US-30 W**  
Continue to follow N Division St/IL-59 N/US-30 W  
About 3 mins go 1.0 mi  
total 9.2 mi
-  7. Turn **left** at **W 143rd St/US-30 W**  
About 2 mins go 1.0 mi  
total 10.2 mi
-  8. Turn **right** at **US-30 W**  
About 7 mins go 5.6 mi  
total 15.7 mi
-  9. Turn **left** at **Wolf Crossing Rd**  
About 2 mins go 0.7 mi  
total 16.5 mi
-  10. Take the 2nd **right** onto **Harvey Rd**  
Destination will be on the left  
About 1 min go 0.5 mi  
total 17.0 mi

 1525 Harvey Rd, Oswego, IL 60543

These directions are for planning purposes only. You may find that construction projects, traffic, weather, or other events may cause conditions to differ from the map results, and you should plan your route accordingly. You must obey all signs or notices regarding your route.

Map data ©2010 Google

Directions weren't right? Please find your route on [maps.google.com](http://maps.google.com) and click "Report a problem" at the bottom left.

